

National Pipeline Mapping System



View Pipelines in/by

Choose Operator Type:

Then Choose Operator:

Operator

Gas Pipeline Operator

GARLAND, CITY OF







Layer List

NPMS Pipelines

(This application shows the GENERAL location of gas and hazardous liquid transmission pipelines under Pipeline and Hazardous Materials Safety Administration jurisdiction. All pipelines in the U.S. are NOT represented here. This application should not be used to identify exact locations of pipelines or as a substitute for contacting the appropriate One Call system or pipeline operator prior to excavation activities.)

Visible Active


- | | | | |
|-------------------------------------|-------------------------------------|---|----------------------------|
| <input checked="" type="checkbox"/> | <input checked="" type="checkbox"/> |  | Gas Transmission Pipelines |
| <input checked="" type="checkbox"/> | <input type="checkbox"/> |  | Hazardous Liquid Pipelines |
| <input type="checkbox"/> | <input type="checkbox"/> |  | LNG Plants |
| <input type="checkbox"/> | <input type="checkbox"/> |  | Break Out Tanks |

Refresh Map

Urban Areas

- | | | |
|--------------------------|--------------------------|-----------------------------------|
| <input type="checkbox"/> | <input type="checkbox"/> | Urbanized Areas (scale dependent) |
| <input type="checkbox"/> | <input type="checkbox"/> | Other Populated Areas (scale |

Not sure how to use the Public Viewer?

Click on the Help button () in the toolbar on the left side of the map.